

Old UArts Campus Map: That is located in the Student Handbook

Original was designed with just dark blue and light blue: dark blue to indicate the building and light blue for the streets

Old Design

UArts Campus Map

You Are Here: Terra Building

You have a better feeling of the things that are in your environment with the: You are here, at the terra building.



As you can see the color have become more specific: orange identifies Broad street and the broad street subway line.

The color red becomes a memorable color for campus buildings and info.

- | | | | |
|-----------------------|----------------------|--------------------|-------------------|
| 1 UArts Dance Theater | 5 Merriam Theater | 9 Gershman Hall | 13 Spruce Dorm |
| 2 1500 Pine Dorm | 6 309 Dance Building | 10 Arts Bank | 14 Terra Building |
| 3 Furness Dorm | 7 Chambers Wylie | 11 Juniper Dorm | |
| 4 Hamilton Hall | 8 Anderson Hall | 12 UArts Bookstore | |

New Design

uarts campus map



- | | | | |
|-----------------------|-------------------|------------------|-----------------------|
| 1 UArts Dance Theater | 4 Hamilton Hall | 7 Chambers Wylie | 10 Arts Bank |
| 2 1500 Pine Dorm | 5 Merriam Theater | 8 Anderson Hall | 11 511 S Juniper Dorm |
| 3 Furness Hall Dorm | 6 Terra Building | 9 Gershman Hall | 12 1228 Spruce Dorm |

UArts Campus Map

You Are Here: Terra Building



- | | | | |
|-----------------------|----------------------|--------------------|-------------------|
| 1 UArts Dance Theater | 5 Merriam Theater | 9 Gershman Hall | 13 Spruce Dorm |
| 2 1500 Pine Dorm | 6 309 Dance Building | 10 Arts Bank | 14 Terra Building |
| 3 Furness Dorm | 7 Chambers Wylie | 11 Juniper Dorm | |
| 4 Hamilton Hall | 8 Anderson Hall | 12 UArts Bookstore | |

A Quick Comparison

Center City Philadelphia



We redesigned a city map which specified all of the individual districts within the city. We assigned a color to each district and we indicated the size and proportion of UArts campus to the size of the city, which would help the viewer interact and have some control over the new experience with the city.

UArts Campus Map

You Are Here: Terra Building



- | | | | |
|-----------------------|----------------------|--------------------|-------------------|
| 1 UArts Dance Theater | 5 Merriam Theater | 9 Gershman Hall | 13 Spruce Dorm |
| 2 1500 Pine Dorm | 6 309 Dance Building | 10 Arts Bank | 14 Terra Building |
| 3 Furness Dorm | 7 Chambers Wylie | 11 Juniper Dorm | |
| 4 Hamilton Hall | 8 Anderson Hall | 12 UArts Bookstore | |

- PNC Bank, 230 South Broad Street (222 ft)
- Citizens, 1417 Walnut Street (0.4 mi/53 sec)
- BOOKSTORES**
- The UArts Bookstore, 309 South 13th Street (0.4mi/50 sec)
- Barnes & Noble, 18th & Walnut Street (0.6mi/1 min)
- Borders, 1 South Broad Street, Suite 100 (0.2mi)
- Joseph Fox, 1724 Sansom Street (0.2mi)
- The Book Trader, 501 South Street (1.2mi/2 min)
- UPenn Bookstore, 3729 Locust Street (24mi/6min)

- University of Pennsylvania Dental Care Center, 4003 Locust Street (2.5 mi/ 6 min)
- Gay & Lesbian Organizations**
- Gay & Lesbian Counseling Service, 1315 Spruce Street (0.5mi/1min)
- MALLS**
- The Gallery, 901 Market St. (0.7 mi/ 1min)
- Liberty Place, 16th & Market Streets (0.7 mi/ 1min)
- MARKETS/FOOD SHOPPING**
- CVS Pharmacy, 1427 Spruce St. (0.3 mi/ 1min)
- Rite Aid Pharmacy, 209 S. Broad St. (0 mi)
- The Food Bazaar, 1520 Walnut Street (0.5 mi/ 1min)
- L&M Food Market, 1206 South Street (0.6 mi/ 1min)
- Spruce Market, 1523 Spruce Street (0.3 mi/ 1min)
- Whole Foods, 10th & South Streets (0.7 mi/ 1min)
- Superfresh, 10th & South Streets (0.7 mi/ 1min)

- Wok and Tofu, 1034 Spruce St. (0.8 mi/ 1min)
- T.G.I Fridays, 1776 Benjamin Franklin Pkwy (0.9 mi/ 1 min)
- POST OFFICES**
- Broad & Sansom Sts. (439 ft)
- 20th & Chestnut Sts. (0.9 mi/ 2mins)
- 30th & Market Sts. (1.6 mi/ 3mins)

- Continental Photow, 1501 Chestnut St. (1.1 mi/ 2mins)
- Denim Lounge, 1712 Walnut St. (0.8 mi/ 1min)
- Lucky Strike, 1333 Chestnut St. (0.2 mi/ 1min)
- Strikes, 4040 Locust St. (2.6 mi/ 7mins)
- Walnut Room, 1709 Walnut St. (0.6 mi/ 1min)
- South Street Diner, 140 South St. (1.5 mi/ 3mins)
- Copabanna, 344 South St. (1.3 mi/ 2mins)
- Lickety Split, 401 South St. (1.2 mi/ 2mins)

Center City Philadelphia



As indicated above the campus is placed within the bigger map for location and accessibility.

GUIDE TO PHILADELPHIA

AIRLINES

Philadelphia International Airport Information 215-937-6800
American Airlines 800-433-7300
America West 800-235-9292
Continental Airlines 800-523-3273
Delta Airlines 800-221-1212
Southwest Airlines 800-435-9792
United Airlines 800-241-6522
US Air 800-428-4322

ART SUPPLY STORES

Pearl, 417 South Street, 215-238-1900
Taws, 1527 Walnut St., 215-563-8742
Utrecht, 301 S. Broad St., 215-546-7798

ATM/MAC LOCATIONS

Furness Hall Lobby
Broad & Walnut Sts.
13th & Walnut Sts.
Broad & Locust Sts.
15th & Locust Sts.
16th & Locust Sts.
18th & Spruce Sts.
9th & South Sts.
2nd & South Sts.
2nd & Pine Sts.

BANKS

Commerce Bank, 18th & Walnut 888-751-9000
Wachovia, 123 S. Broad St., 215-985-8237
PNC Bank, 230 South Broad St., 215-772-2010
Citizens, 1417 Walnut St., 215-561-1438

BOOKSTORES

The UArts Bookstore, Gershman Hall, 401 South Broad St.
Barnes & Noble, 18th & Walnut Sts., 215-665-0716

55

Borders, 1 South Broad St. Suite 100, 215-568-7400
Joseph Fox, 1724 Sansom St., 215-563-4184
The Book Trader, 501 South St., 215-925-0219
UPenn Bookstore, 3729 Locust St., 215-898-7595

COFFEE SHOPS

Mean Bean Cafe, 1112 Locust St.
Last Drop, 1300 Pine St.
Starbucks, Broad & Pine Sts.; 15th & Latimer Sts.; 1528 Walnut St.
Xando/Cosi, 235 S. 15th St. 1828 Walnut St.
Passero's, 230 S. Broad St.

HEALTH CARE SERVICES

Jefferson Family Medicine

1100 Walnut Street, 5th floor, 215-955-7190. After office hours, call the same number and ask to speak to the "on-call doctor."

Birth Control, Pregnancy

Jefferson Family Medicine
Address listed above.

Planned Parenthood

1144 Locust Street
215-351-5560

Drug Abuse, Treatment

Jefferson Family Medicine
Address listed above.

Alcoholics Anonymous

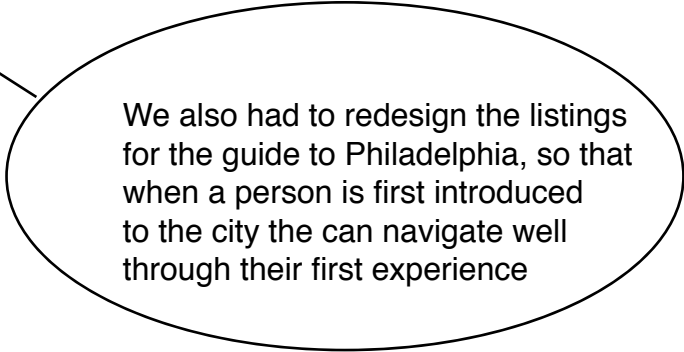
1218 Chestnut Street, Suite 1004
215-574-6900

Mental Health

Jefferson Family Medicine
Address listed above.

Venereal Disease

Jefferson Family Medicine
Address listed above.



We also had to redesign the listings for the guide to Philadelphia, so that when a person is first introduced to the city they can navigate well through their first experience

56

Philadelphia Listings On & Off Campus

*All Distances and times given are by car/taxi.

ART SUPPLY STORES

Pearl, 417 South St. {1.2 mi/2 min}
Taws, 1527 Walnut St. {0.5mi/1 min}
Utrecht, 301 S. Broad {0.1 mi}

ATM/MAC LOCATIONS

Furness Hall Lobby {0.2 mi}
Broad & Walnut Street {155 ft}
13th & Walnut Streets {0.5mi/1 min}
Broad & Locust Street {267 ft}
15th & Locust Streets {0.5mi/1min}
16th & Locust Streets {0.4mi/51sec}
18th & Locust Streets {0.6 mi/1min}
9th & South Streets {0.7 mi/1min}
2nd & South Streets {1.4 mi/3min}
2nd & Pine Streets {1.3mi/2min}

BANKS

Commerce Bank, 18th & Walnut {0.6mi/1min}
Broad & Sansom {439ft}
Wachovia, 123 S. Broad Street {406 ft}
Broad & Sansom {439ft}
PNC Bank, 230 South Broad Street {222 ft}
Citizens, 1417 Walnut Street {0.4 mi/53 sec}

BOOKSTORES

The UARTS Bookstore, 309 South 13th Street {0.4mi/50 sec}
Barnes & Noble, 18th & Walnut Street {0.6mi/1 min}
Borders, 1 South Broad Street. Suite 100 {0.2mi}
Joseph Fox, 1724 Sansom Street {0.2mi}
The Book Trader, 501 South Street {1.2mi/2 min}
UPenn Bookstore, 3729 Locust Street {24mi/6min}

COFFEE SHOPS

Mean Bean Cafe, 1112 Locust Street {0.6mi/ 1 min}
Last Drop, 1300 Pine Street {0.3mi}
Starbucks, Broad & Pine Street {0.3 mi}
15th & Latimer Streets {0.5mi/1min}
1528 Walnut Street {0.5mi/ 1 min}
Cosi, 235 S. 15th Street {0.5 mi/ 1 min}
1828 Walnut Street {0.5 mi/ 1min}
Passero's, 230 S. Broad Street {222 ft}

HEALTH CARE SERVICES

Jefferson Family Medicine {0.7 mi/ 1 min}
1100 Walnut Street, 5th floor, 215-955-7190.
After office hours, call the same
number and ask to speak to the "on-Call doctor"

**Birth Control, Pregnancy
Drug Abuse, Treatment
Mental Health
Venereal Disease**

Planned Parenthood, 1144 Locust Street {0.5mi/ 1 min}
Alcoholics Anonymous, 1218 Chestnut Street, Suit 1004 {0.3 mi}
Philadelphia Department of Public Health, District #1,
Broad & Lombard Streets {0.3 mi}

Dental

University of Pennsylvania Dental Care Center,
4003 Locust Street {2.5 mi/ 6 min}

Gay & Lesbian Organizations

Gay & Lesbian Counseling Service, 1315 Spruce Street {0.5mi/1min}

MALLS

The Gallery, 901 Market St. {0.7 mi/ 1min}
Liberty Place, 16th & Market Streets {0.7 mi/ 1min}

MARKETS/FOOD SHOPPING

CVS Pharmacy, 1427 Spruce St. {0.3 mi/ 1min}
Rite Aid Pharmacy, 209 S. Broad St. {0 mi}
The Food Bazaar, 1520 Walnut Street {0.5 mi/ 1min}
L&M Food Market, 1206 South Street {0.6 mi/ 1min}
Spruce Market, 1523 Spruce Street {0.3 mi/ 1min}
Whole Foods, 10th & South Streets {0.7 mi/ 1min}
Superfresh, 10th & South Streets {0.7 mi/ 1min}

MOVIE THEATRE

Ritz at the Bourse, 4th & Ranstead Streets {1.2 mi/ 2mins}
Ritz Five, 214 Walnut Street {1.3 mi/ 3mins}
UA Sameric, 1908 Chestnut Streets {1 mi/ 2mins}
The Bridge, 40th & Walnut {2.4 mi/ 6mins}

RESTAURANTS AND CAFES

Applebee's , 215 S. 15th St. {0.3 mi/ 1min}
Fox and Hound's, 1501 Spruce St. {0.3 mi/ 1min}
Paolo's Pizzeria, 1334 Pine St. {0.3 mi/ 1min}
Italian Bistro, 211 S. Broad St. {0mi}
Bassett's Original Turkey, 15th & Locust {0.4 mi/ 1min}
Bertucci's Pizzeria, 1515 Locust {0.5 mi/1min}
Domino's, 716 South St. {1 mi/ 2mins}
Irish Pub, 1123 Walnut {0.7 mi/ 1min}
Little Pete's, 1904 Chestnut St. {1 mi/ 2mins}
The Last Drop, 1300 Pine St. {0.3 mi/ 1min}
Mandarin Garden, 1736 Chestnut St. {0.8 mi/ 1min}
Moriarty's, 116 Walnut St. {0.7 mi/ 1min}
More Than Just Ice Cream, 1119 Locust St. {0.6 mi/ 1min}
Society Hill Pizza, 1410 South St. {0.5 mi/ 1min}
Subway, 1109 Walnut St. {0.7 mi/ 1min}
McDonald's, 1706 Chestnut St. {0.6 mi/ 1min}
Wendy's, 15th & Chestnut {0.7 mi/ 1min}
Wok and Tofu, 1034 Spruce St. {0.8 mi/ 1min}
T.G.I Fridays, 1776 Benjamin Franklin Pkwy {0.9 mi/ 1 min}

POST OFFICES

Broad & Sansom Sts. {439 ft}
20th & Chestnut Sts. {0.9 mi/ 2mins}
30th & Market Sts. {1.6 mi/ 3mins}

PUBLIC TRANSPORTATION

Suburban Station, 11
Market East Station
30th St. Station, 30th
THEATERS

Academy of Music, B
Forrest Theater, 11th
Merriam Theater, 25
Walnut St Theater, 8
Wilma Theater, Broa

VIDEO RENTALS

Beaux Art Videos, 10
Spruce St. Video, 12
TLA Video, 1520 Loc
West Coast Video, 2.

NIGHTLIFE











El Vez, 121 South St
Sal's, 200 S. 12th St
Fat Tuesdays, 431 S
Irish Pub, 1123 Walr
Shampoo, 417 N. 8th
Tragos, 40 S. 19th S
Continental, 138 Mai
Continental Midtown,
2mins}
Denim Lounge, 1712
Lucky Strike, 1333 C
Strikes, 4040 Locust
Walnut Room, 1709
South Street Diner, 1
Copabanana, 344 So
Lickety Split, 401 So

The colors have changed and distance in miles and minutes (by car) have been added. The colors refer to the districts in which the places are located.

Even the color red is still used to indicate what is on campus / within the campus perimeter.

UArts Student Guide to Philadelphia

DISTRICT COLOR GUIDE

 Convention Center	 Historical/ Waterfront
 Old City	 Parkway/ Museum
 Rittenhouse	 Washington Square
 UArts	 University City
 Septa Broad St. Line	 Septa Market St. Line

UArts Campus Map

You Are Here: Terra Building



- | | | | |
|-----------------------|----------------------|--------------------|-------------------|
| 1 UArts Dance Theater | 5 Merriam Theater | 9 Gerstman Hall | 13 Spruce Dorm |
| 2 1500 Pine Dorm | 6 309 Dance Building | 10 Arts Bank | 14 Terra Building |
| 3 Furness Dorm | 7 Chambers Wylie | 11 Juniper Dorm | |
| 4 Hamilton Hall | 8 Anderson Hall | 12 UArts Bookstore | |

Philadelphia Listings On & Off Campus

*All distances and times given are by car/taxi.

ART SUPPLY STORES

Pearl, 417 South St. (1.2 mi/2 min)
Taws, 1527 Walnut St. (0.5mi/1 min)
Utrecht, 301 S. Broad (0.3 mi)

ATM/MAC LOCATIONS

Furness Hall Lobby (0.2 mi)
Broad & Walnut Street (455 ft)
12th & Walnut Streets (0.5mi/1 min)
Broad & Locust Street (267 ft)
15th & Locust Streets (0.5mi/1min)
16th & Locust Streets (0.4mi/51sec)
18th & Locust Streets (0.6 mi/1min)
9th & South Streets (0.7 mi/1min)
2nd & South Streets (1.4 mi/3min)
2nd & Pine Streets (1.3mi/2min)

BANKS

Commerce Bank, 18th & Walnut (0.6mi/1min)
Broad & Sansom (439ft)
Wachovia, 123 S. Broad Street (406 ft)
Broad & Sansom (439ft)
PNC Bank, 230 South Broad Street (222 ft)
Citizens, 1417 Walnut Street (0.4 mi/53 sec)

BOOKSTORES

The UArts Bookstore, 309 South 13th Street (0.4mi/50 sec)
Barnes & Noble, 18th & Walnut Street (0.6mi/1 min)
Borders, 1 South Broad Street, Suite 100 (0.2mi)
Joseph Fox, 1724 Sansom Street (0.2mi)
The Book Trader, 501 South Street (1.2mi/2 min)
UPenn Bookstore, 3729 Locust Street (24mi/6min)

COFFEE SHOPS

Mean Bean Cafe, 1112 Locust Street (0.6mi/ 1 min)
Last Drop, 1300 Pine Street (0.3mi)
Starbucks, Broad & Pine Street (0.3 mi)
15th & Latimer Streets (0.5mi/2min)
1528 Walnut Street (0.5mi/ 1 min)
Cosi, 235 S. 15th Street (0.5 mi/ 1 min)
1828 Walnut Street (0.5 mi/ 1min)

HEALTH CARE SERVICES

Jefferson Family Medicine (0.7 mi/ 1 min)
1100 Walnut Street, 5th floor, 215-955-7190.
After office hours, call the same number and ask to speak to the "on-Call doctor"

Birth Control, Pregnancy Drug Abuse, Treatment

Mental Health

Veneral Disease

Planned Parenthood, 1144 Locust Street (0.5mi/ 1 min)
Alcoholics Anonymous, 1218 Chestnut Street, Suit 1004 (0.3 mi)
Philadelphia Department of Public Health, District #1,
Broad & Lombard Streets (0.3 mi)

Dental

University of Pennsylvania Dental Care Center,
4003 Locust Street (2.5 mi/ 6 min)

Gay & Lesbian Organizations

Gay & Lesbian Counseling Service, 1315 Spruce Street (0.5mi/1min)

MALLS

The Gallery, 901 Market St. (0.7 mi/ 1min)
Liberty Place, 16th & Market Streets (0.7 mi/ 1min)

MARKETS/FOOD SHOPPING

CVS Pharmacy, 1427 Spruce St. (0.3 mi/ 1min)
Rite Aid Pharmacy, 209 S. Broad St. (0 mi)
The Food Bazaar, 1520 Walnut Street (0.5 mi/ 1min)
L&M Food Market, 1206 South Street (0.6 mi/ 1min)
Spruce Market, 1523 Spruce Street (0.3 mi/ 1min)
Whole Foods, 10th & South Streets (0.7 mi/ 1min)
Superfresh, 10th & South Streets (0.7 mi/ 1min)

MOVIE THEATRE

Ritz at the Bourse, 4th & Ranstead Streets (1.2 mi/ 2mins)
Ritz Five, 214 Walnut Street (1.3 mi/ 3mins)
UA Sameric, 1908 Chestnut Streets (1 mi/ 2mins)
The Bridge, 40th & Walnut (2.4 mi/ 6mins)

RESTAURANTS AND CAFES

Applebee's, 215 S. 15th St. (0.3 mi/ 1min)
Fox and Hound's, 1501 Spruce St. (0.3 mi/ 1min)
Paolo's Pizzeria, 1334 Pine St. (0.3 mi/ 1min)
Italian Bistro, 211 S. Broad St. (0mi)
Bassett's Original Turkey, 15th & Locust (0.4 mi/ 1min)
Bertucci's Pizzeria, 1515 Locust (0.5 mi/1min)
Domino's, 716 South St. (1 mi/ 2mins)
Irish Pub, 1123 Walnut (0.7 mi/ 1min)

Little Pete's, 1904 Chestnut St. (1 mi/ 2mins)

The Last Drop, 1300 Pine St. (0.3 mi/ 1min)
Mandarin Garden, 1736 Chestnut St. (0.8 mi/ 1min)
Moriarty's, 116 Walnut St. (0.7 mi/ 1min)
More Than Just Ice Cream, 1119 Locust St. (0.6 mi/ 1min)
Society Hill Pizza, 1410 South St. (0.5 mi/ 1min)
Subway, 1109 Walnut St. (0.7 mi/ 1min)
McDonald's, 1706 Chestnut St. (0.6 mi/ 1min)
Wendy's, 15th & Chestnut (0.7 mi/ 1min)
Wok and Tofu, 1034 Spruce St. (0.8 mi/ 1min)
T.G.I Fridays, 1776 Benjamin Franklin Pkwy (0.9 mi/ 1 min)

POST OFFICES

Broad & Sansom Sts. (439 ft)
20th & Chestnut Sts. (0.9 mi/ 2mins)
30th & Market Sts. (1.6 mi/ 3mins)

PUBLIC TRANSPORTATION

Suburban Station, 16th & JFK Blvd. (0.1 mi/ 1min)
Market East Station (0.4 mi/ 1min)
30th St. Station, 30th & Market Sts. (1.6 mi/ 3mins)

THEATERS

Academy of Music, Broad & Locust (267 ft)
Forrest Theater, 11th & Walnut Sts. (0.7 mi/ 1min)
Merriam Theater, 250 S. Broad Sts. (0.7 mi/ 1min)
Walnut St. Theater, 8th & Spruce Sts. (0.8 mi/ 1min)
Wilma Theater, Broad & Spruce Sts. (0.1 mi/ 1min)

VIDEO RENTALS

Beaux Art Videos, 1000 Spruce St. (0.8 mi/ 1min)
Spruce St. Video, 1201 Spruce St. (0.6 mi/ 1min)
TLA Video, 1520 Locust St. (0.4 mi/ 1min)
West Coast Video, 212 S. 15th St. (0.5 mi/ 1min)

NIGHTLIFE

El Vec, 121 South St. (0.6 mi/ 1min)
Sal's, 200 S. 12th St. (0.5 mi/ 1min)
Fat Tuesdays, 431 South St. (1.2mi/ 2mins)
Irish Pub, 1123 Walnut St. (0.8 mi/ 1min)
Shampoo, 417 N. 8th St. (1.6 mi/ 3mins)
Tragos, 40 S. 19th St. (1.1 mi/ 2mins)
Continental, 138 Market St. (1.3 mi/ mins)
Continental Midtown, 1801 Chestnut St. (1.1 mi/ 2mins)
Denim Lounge, 1712 Walnut St. (0.8 mi/ 1min)
Lucky Strike, 1333 Chestnut St. (0.2 mi/ 1min)
Strikes, 4040 Locust St. (2.6 mi/ 7mins)
Walnut Room, 1709 Walnut St. (0.6 mi/ 1min)
South Street Diner, 140 South St. (1.5 mi/ 3mins)
Copabansha, 344 South St. (1.3 mi/ 3mins)
Lickety Split, 401 South St. (1.2 mi/ 2mins)

Center City Philadelphia



Billboard (placed outside the building)

size: 34 w x 22 h



Our redesign of the university map is, to assist incoming Freshman, and visitors and needed knowledge of Philadelphia and become comfortable with the city on campus and off campus.